



Energy Efficiency-Transportation:

Module 4: *Transport and mobility*

Dipl.-Ing. Josef Brosthaus





Module 4: Transport and mobility

Baseline

- **Air Quality Act 2004**



Ongoing work

- **INTEGRATED TRANSPORT PLAN (ITP)**
- **AIR QUALITY MANAGEMENT PLAN (AQMP)**

each for the city of

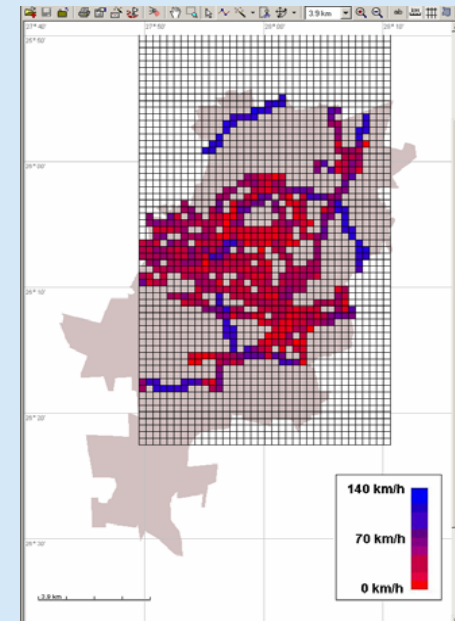
**Johannesburg
Ekurhuleni
Tshwane**

(JET)

- Investigating: *real-world driving results*
- Validating *fuel consumption models*

Long term target:

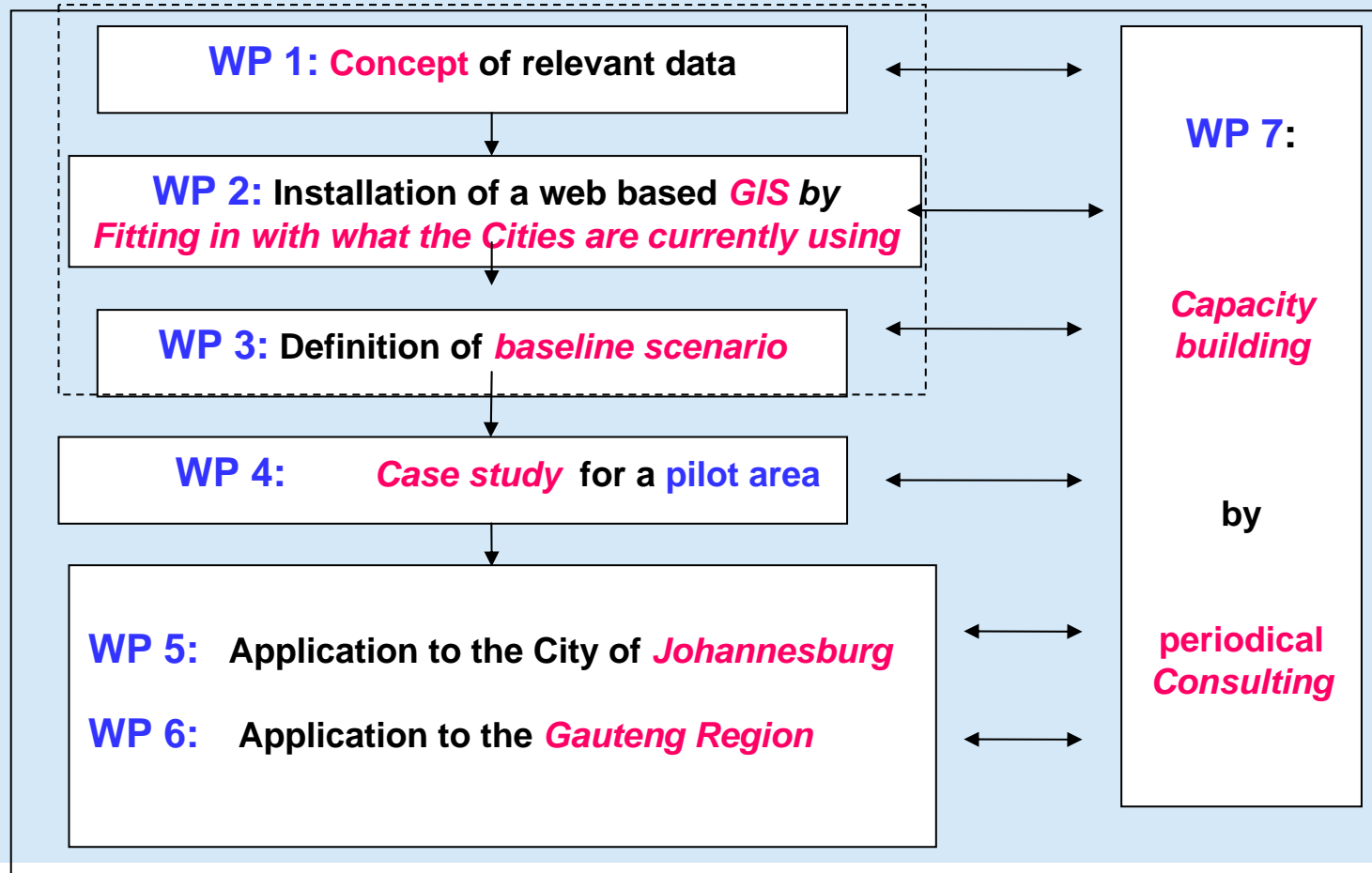
- **Emissions Inventory
Mobile Sources:**
Input for
- **Scenario calculations**
- **Dispersion Modelling**





Module 4: *Transport and mobility*

Work Packages to reach the target





Module 4: Transport and mobility

Clustered Emission Factors

for various reference years as function of:

- age distribution of vehicles
 - maintenance level
 - speed/acceleration
 - vehicle load
 - ambient temperature
 - road gradient
- etc.



Exhaust Emissions Mobile Sources

Mobile Sources

The working steps to establish a detailed traffic emission inventory are summarized below:

1. Contact with the responsible offices.
2. Classification of emission sources in line- and area sources
3. Definition of the type of the source:

line-sources dependent on

- characteristic of the road
- number of traces
- paved or unpaved roads
- speed limits

area sources dependent on

- dwelling characteristics
 - population and building density
 - distance from the city
- etc.

4. Digitizing the characteristics of the area and the line- and area sources.
5. Investigations about the traffic flows and the vehicle speeds
6. Complementary traffic investigations.
7. Iterative calculation of typical diurnal traffic flows.

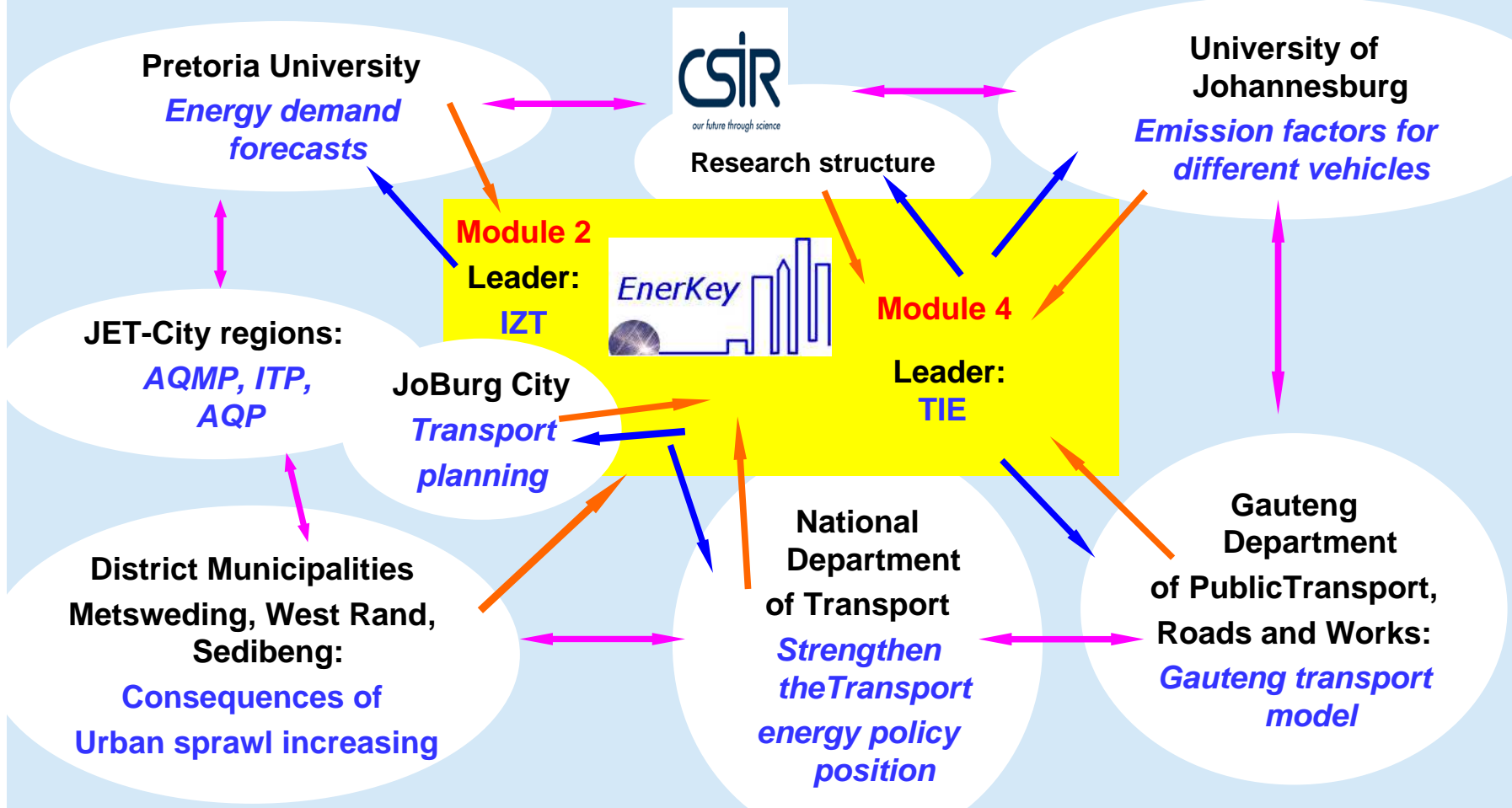
Clustered Traffic data





Module 4: Transport and mobility

Decentralized Information Exchange Platform





Module 4: Transport and mobility

Centralized Information Exchange Platform



Supposed
Leaders
SA-partners

JoBurg City
Transport
planning



Module 4

Leader:
TÜV Rheinland
(TIE)

Services¹:

- Availability of multidisciplinary **research** and **transport modelling infrastructure**
 - National and **international networks** in various disciplines
 - Good **relationships** with **external stakeholders** in the private and public sectors
 - Readily available **infrastructure** to **host meetings**
- Last not least:**
- Ability to provide limited **co-funding**

Objectives:

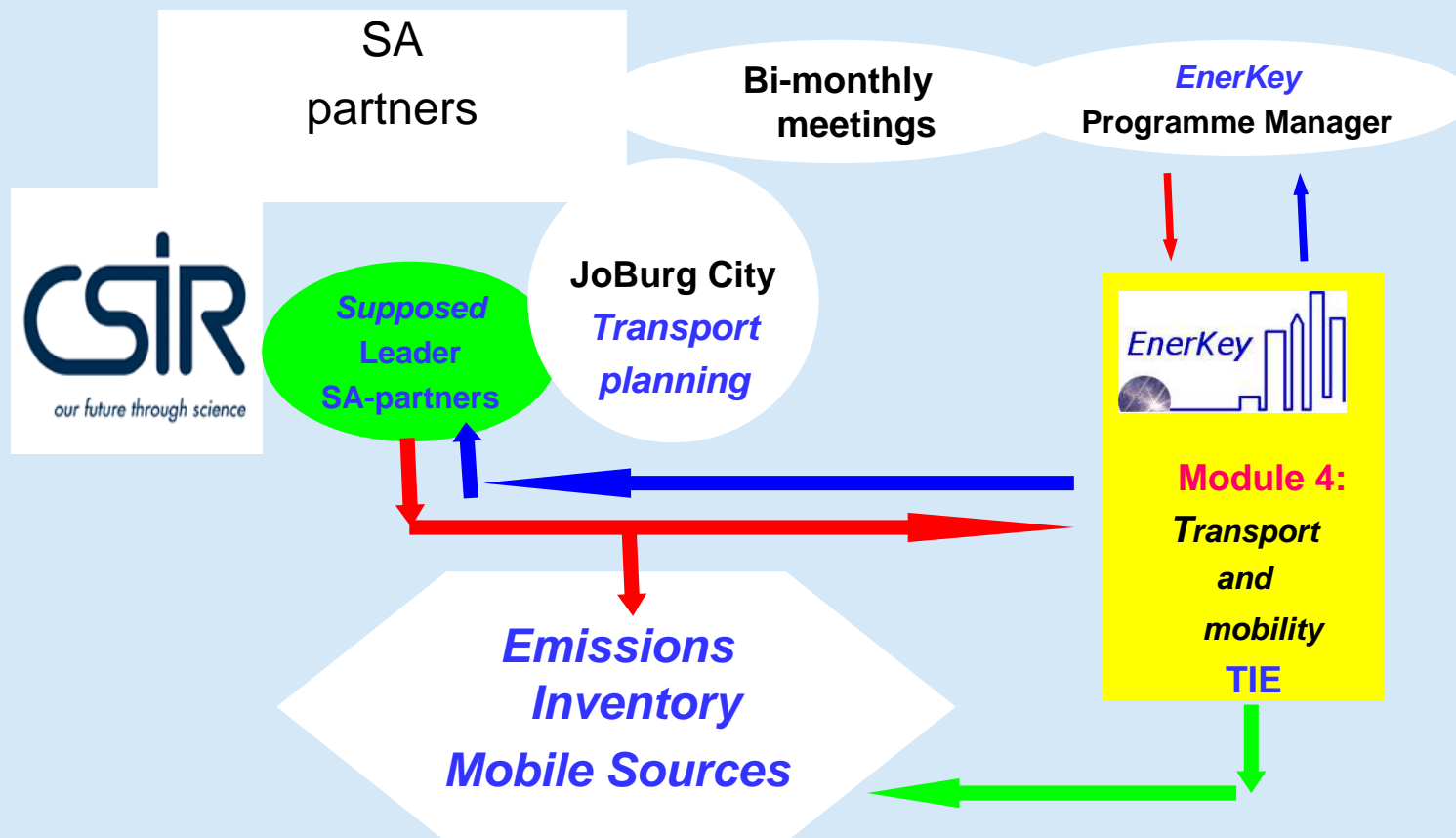
- **Networking** in the **AQMP** for **climate protection** by guarantee **sustainable mobility**
- **Fitting the existing GIS** for analysing the influence of **traffic regulations** and **Modal Split** (e.g. **GAUTRAIN**, **Rapid Transport Systems**) on energy and the environment (and **vice versa**)
- **Rational use** of energy, energy efficiency and energy saving measures
- Use of **renewable energy** resources like **biomass**
- Influence on the environment from **emission control measurements** like **Inspection and Maintenance (IM)**

¹: Source: mail M. Mokonyama, 03 April 2008



Module 4: Transport and mobility

Centralized Information Exchange Platform





Module 4: *Transport and mobility*

Targets:

- Reducing critical datasets backlog
- Development of decision support tools
- Practical implementation strategies

Therefore:

- Each member of the working group will define deliverables that are in line with their organisational goals

These will generally be packed in to include:

- Influencing of the direction of parallel projects/programmes in the private and public sector

